

Responsible Walking

This walk uses just a few of our many rights of way to access and enjoy the countryside. A right of way is not owned by the council, it is a right to pass over private land. When you go out please remember that almost all the land you cross is in private ownership, and someone's livelihood will depend on the crops and livestock there. Our countryside is not just a beautiful place, but a working environment, please play your part by keeping it tidy for the people who walk and work there tomorrow.

Take a responsible attitude into the countryside, leave only footprints and take only photographs.

Follow the Country Code, happy walking!

*The Spire
Walk around
Laughton
en le Morthen*

How do I get there?

For the latest public transport travel advice and journey planning information visit travelsouthyorkshire.com or contact Traveline 01709 51 51 51.

The walk starts at the Laughton en le Morthen - High Street School Road stop.

Something to think about

This walk would not be possible without the help of local people and farmers. We would particularly like to thank Mr and Mrs Shepard of Old Hall Farm, Laughton for allowing us access onto Laughton Church battlements to take the cover photograph, which shows part of the walk as it passes along Brookhouse Lane.

If you enjoyed this walk you may wish to find out more about Laughton in the Countryside Departments excellent Laughton en le Morthen Historic Walk leaflet. Contact 01709 822438 for a copy.

Any enquiries please ring 01709 822168

Remember to keep a track of where you are in the description, occasionally waymarks get vandalised and we may not have had time to replace it.

Key

**1 Walk No: 1
Laughton en le Morthen**




Produced on 75% Recycled Paper

Design & production by the Design Studio, RMBC 01709 823679

Doorstep Walk No.1

An easy way to explore the beautiful, local countryside on your 'doorstep'.

Laughton en le Morthen



Doorstep Walk Short, Easy to follow and local


Enjoy a short walk in the
countryside around Laughton

- This walk will take about 2 hours, it has a small easy uphill climb of about 15 minutes, the rest is fairly flat.
- It passes an historic church and the remains of a castle before crossing rolling farmland, passing through a fine wood and finally along a valley with excellent views
- You do not need to read a map
- You do not need fancy equipment

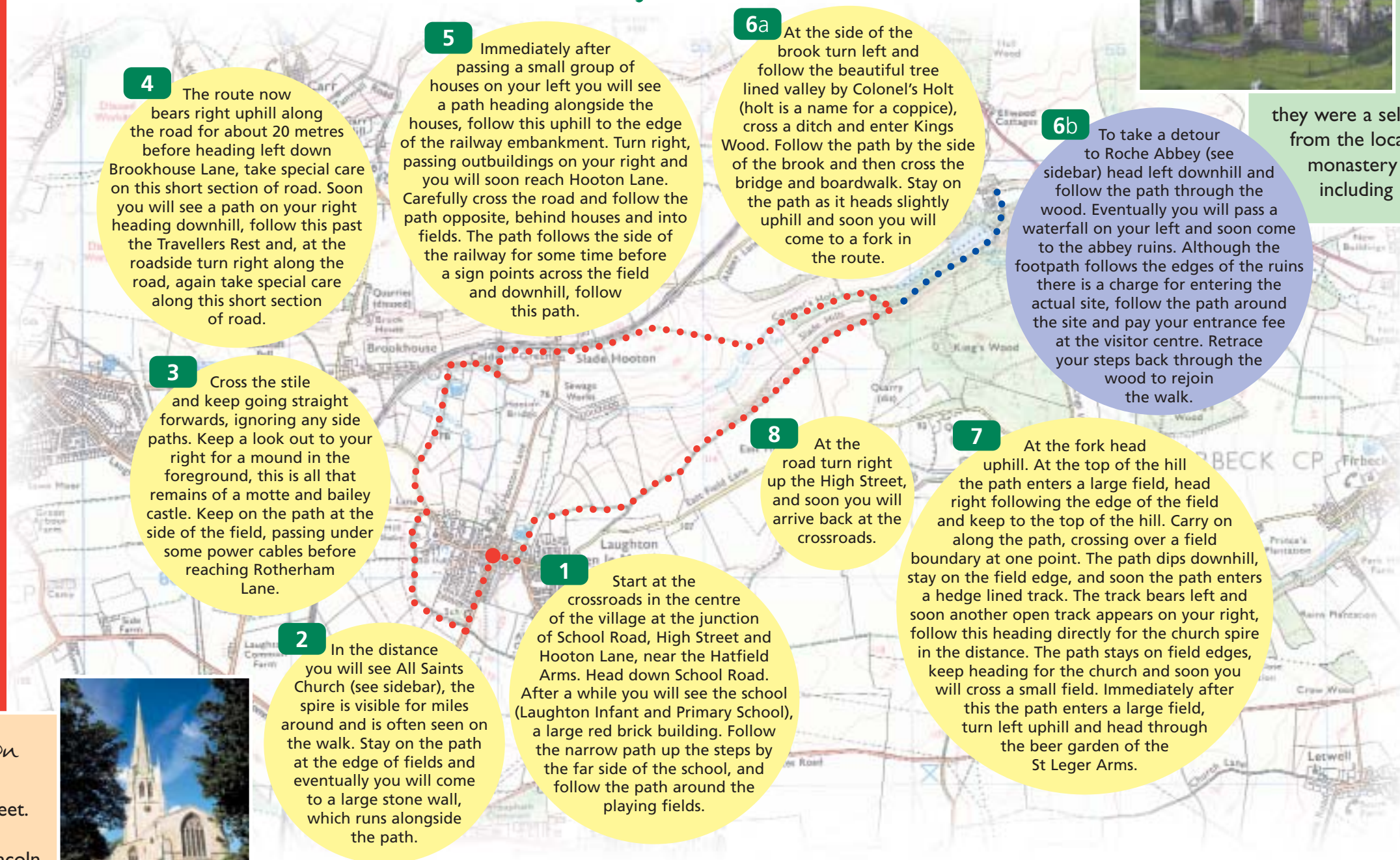
Just follow the
Doorstep waymark

All Saints Church, Laughton

This is a splendid village church with a beautiful tower and spire soaring 185 feet. The spire is one of the Boroughs most visible landmarks and on a clear day Lincoln cathedral can be seen from the battlements.



The Spire Walk around Laughton en le Morthen



4 The route now bears right uphill along the road for about 20 metres before heading left down Brookhouse Lane, take special care on this short section of road. Soon you will see a path on your right heading downhill, follow this past the Travellers Rest and, at the roadside turn right along the road, again take special care along this short section of road.

3 Cross the stile and keep going straight forwards, ignoring any side paths. Keep a look out to your right for a mound in the foreground, this is all that remains of a motte and bailey castle. Keep on the path at the side of the field, passing under some power cables before reaching Rotherham Lane.

2 In the distance you will see All Saints Church (see sidebar), the spire is visible for miles around and is often seen on the walk. Stay on the path at the edge of fields and eventually you will come to a large stone wall, which runs alongside the path.

5 Immediately after passing a small group of houses on your left you will see a path heading alongside the houses, follow this uphill to the edge of the railway embankment. Turn right, passing outbuildings on your right and you will soon reach Hooton Lane. Carefully cross the road and follow the path opposite, behind houses and into fields. The path follows the side of the railway for some time before a sign points across the field and downhill, follow this path.

1 Start at the crossroads in the centre of the village at the junction of School Road, High Street and Hooton Lane, near the Hatfield Arms. Head down School Road. After a while you will see the school (Laughton Infant and Primary School), a large red brick building. Follow the narrow path up the steps by the far side of the school, and follow the path around the playing fields.

6a At the side of the brook turn left and follow the beautiful tree lined valley by Colonel's Holt (holt is a name for a coppice), cross a ditch and enter Kings Wood. Follow the path by the side of the brook and then cross the bridge and boardwalk. Stay on the path as it heads slightly uphill and soon you will come to a fork in the route.

8 At the road turn right up the High Street, and soon you will arrive back at the crossroads.

7 At the fork head uphill. At the top of the hill the path enters a large field, head right following the edge of the field and keep to the top of the hill. Carry on along the path, crossing over a field boundary at one point. The path dips downhill, stay on the field edge, and soon the path enters a hedge lined track. The track bears left and soon another open track appears on your right, follow this heading directly for the church spire in the distance. The path stays on field edges, keep heading for the church and soon you will cross a small field. Immediately after this the path enters a large field, turn left uphill and head through the beer garden of the St Leger Arms.

6b To take a detour to Roche Abbey (see sidebar) head left downhill and follow the path through the wood. Eventually you will pass a waterfall on your left and soon come to the abbey ruins. Although the footpath follows the edges of the ruins there is a charge for entering the actual site, follow the path around the site and pay your entrance fee at the visitor centre. Retrace your steps back through the wood to rejoin the walk.



Roche Abbey...

...was a Cistercian monastery, founded in 1147 and was a working monastery until its dissolution in June 1538 under Henry VIII. The Cistercians originated in France and were popular with local communities as

they were a self-sufficient order and did not require taxes from the local populace for their upkeep. At its peak the monastery would have housed around 175 people, including monks and lay-men to work the land.

Laughton has some great walking country, this route is fairly easy, the time is based on an adult walking fairly slowly and having a few good rests. There is a short section which is seasonally muddy at Colonels Holt, be sure you have boots, not trainers. Don't forget to dress for typical English weather. There are 3 pubs on the route, and Roche Abbey lodge has pop and snacks but is only open from April to October.

For more details check out our web-page on www.rotherham.gov.uk

All paths around Laughton are shown clearly on the OS Explorer Map 279 Doncaster. Why not pick up a copy at your local bookshop and devise your own walks.