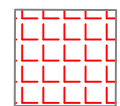

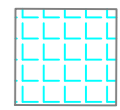


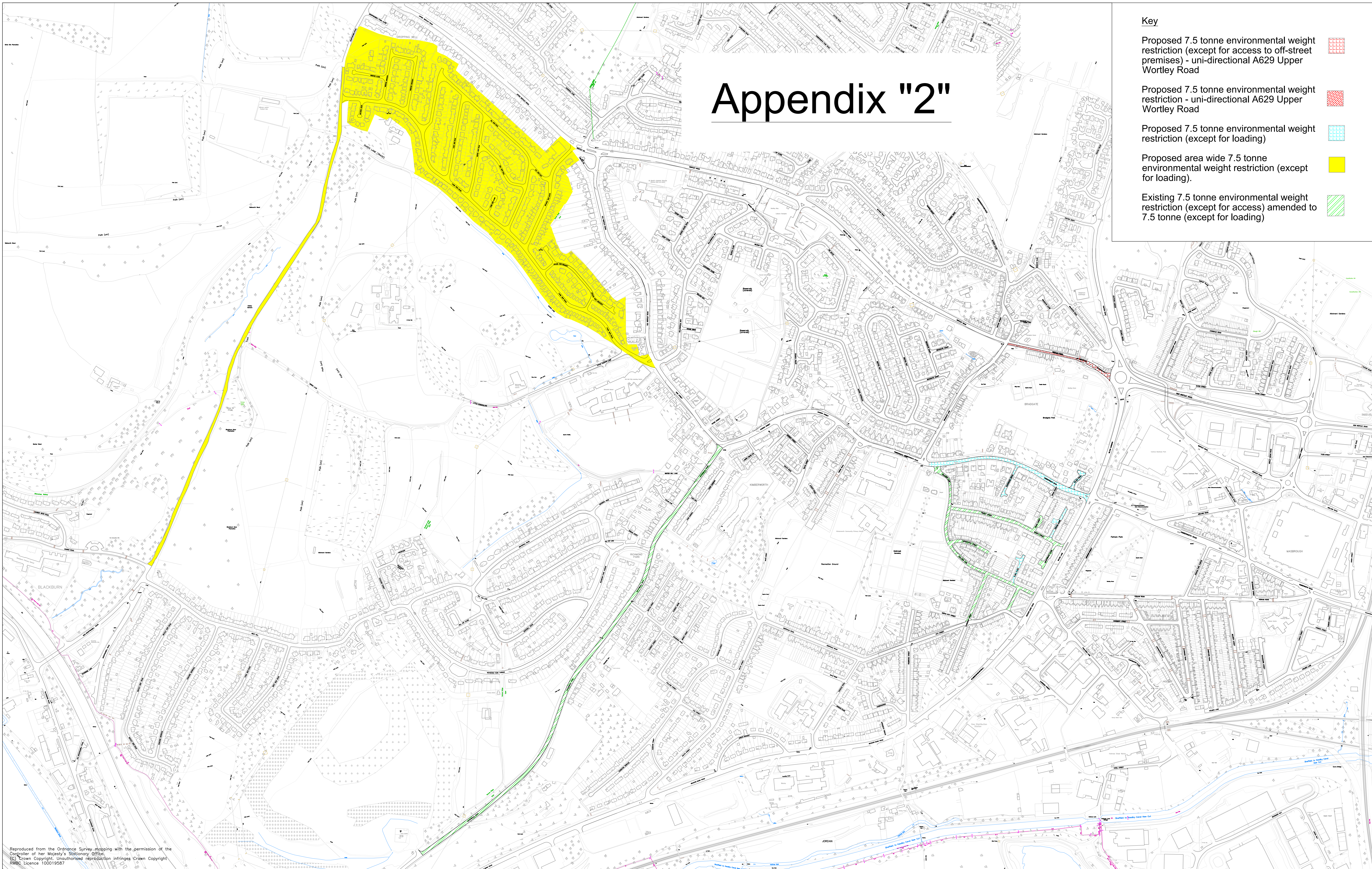


Appendix "2"

Key

- Proposed 7.5 tonne environmental weight restriction (except for access to off-street premises) - uni-directional A629 Upper Wortley Road 
- Proposed 7.5 tonne environmental weight restriction - uni-directional A629 Upper Wortley Road 
- Proposed 7.5 tonne environmental weight restriction (except for loading) 
- Proposed area wide 7.5 tonne environmental weight restriction (except for loading). 
- Existing 7.5 tonne environmental weight restriction (except for access) amended to 7.5 tonne (except for loading) 



Reproduced from the Ordnance Survey mapping with the permission of the Controller of Her Majesty's Stationery Office.
 (C) Crown Copyright. Unauthorised reproduction infringes Crown Copyright.
 RMBC Licence 100019587

Rotherham
 Metropolitan
 Borough Council
**Regeneration &
 Environment**

Strategic Director:
 Paul Woodcock, BA Hons

Rotherham Metropolitan Borough Council
Regeneration & Environment
 Riverside House, Main Street,
 Rotherham S60 1AE

Client:

Project		A629 Wortley Road/Wilton Gardens - proposed 7.5t environmental weight restriction								
Title										
Dwg. No.	126/47/23	Rev								
Scales	Not to scale									
Rev.	Description	Date	Initial	Chd.	Drawn	S.Q.	Date	Mar-20	Chd. by	A.S.B