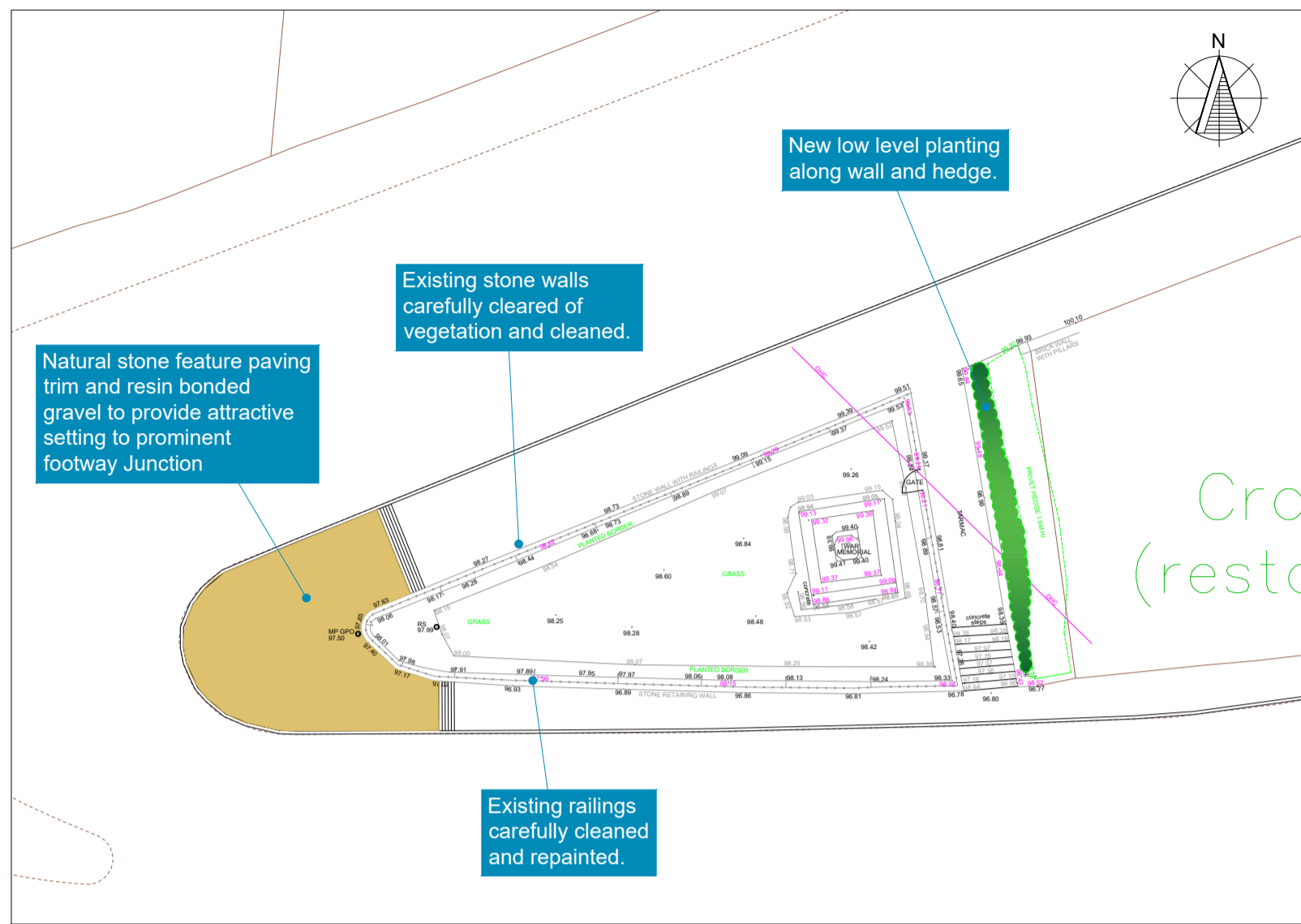


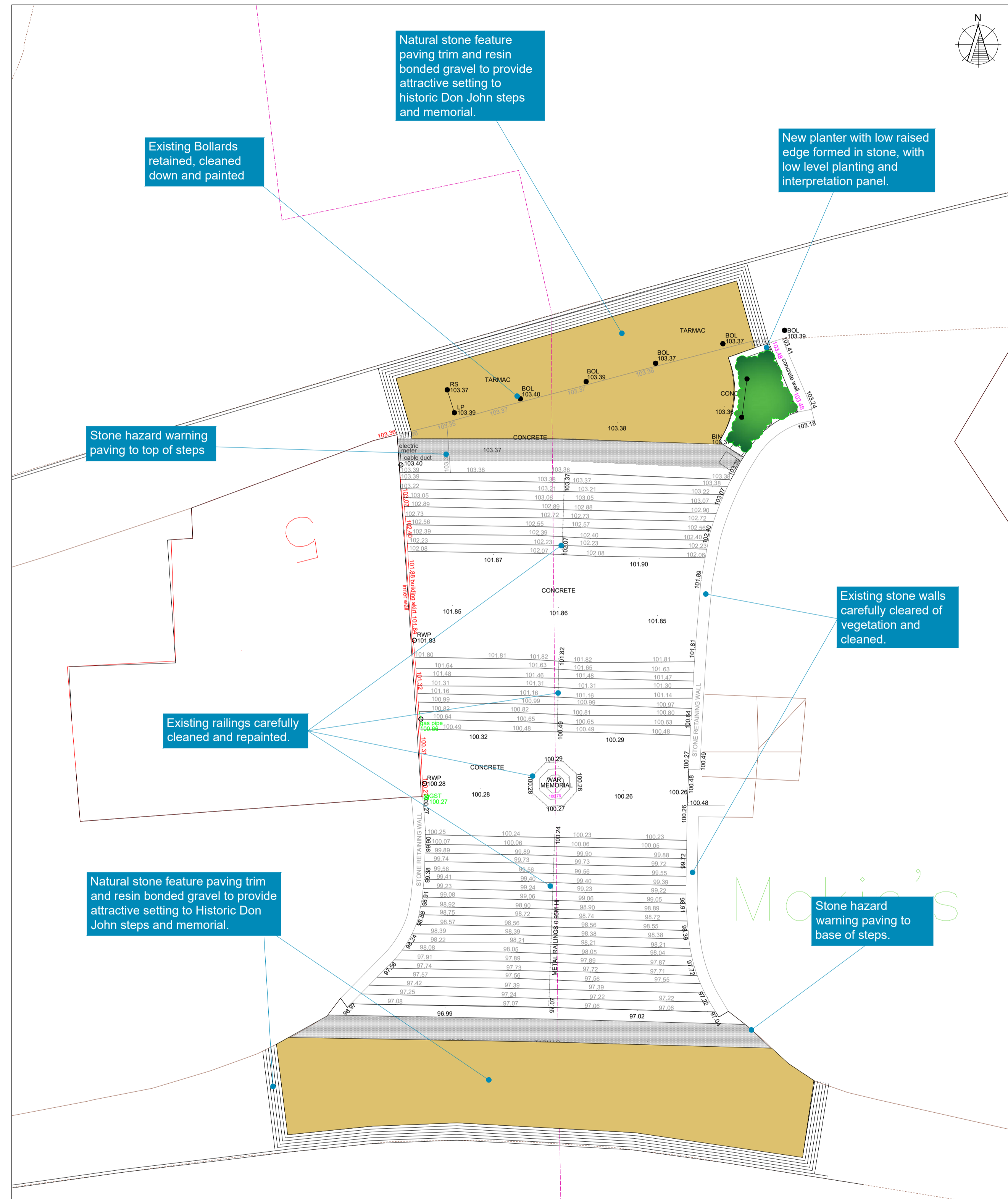
# MALTBY EAST TOWNS & VILLAGES - HISTORIC CORE




**BLYTH ROAD JUNCTION**  
scale 1:200



**DON JOHN STEPS AND MEMORIAL**  
scale 1:100



**MEMORIAL GARDEN**  
scale 1:200



- NOTES:**
1. Refer to drwg.no. L5109-001 Location Plan for site locations.
  2. Topographic survey produced by Remap Surveys Ltd dated 02/05/24.
  3. All proposals are conceptual and require further investigation and development to ensure all constraints have been adequately considered.

Reproduced from the Ordnance Survey mapping with the permission of the Controller of her Majesty's Stationary Office. (C) Crown Copyright. Unauthorised reproduction infringes Crown Copyright RMBC Licence 100019587.

**Rotherham Metropolitan Borough Council**  
Regeneration & Environment  
Interim Strategic Director:  
Andrew Bramidge MA Urban Regen

**Rotherham Metropolitan Borough Council**  
Regeneration & Environment  
Riverside House, Main Street,  
Rotherham S60 1AE

Client:  
RiDO

Rev.	Description	Date	Initial	Chd.	Drawn	Date	Chd. by
					SH	July 2024	SH

Project		Maltby East Towns and Villages					
Title		Concept Proposals - Historic Core					
Dwg. No.	L5109-101	Rev					
Scales (if A1)	1:250						